

## Sunday 22 April 2012 Day 1 Route

#	Name

	Time	DNF
A. Savannah (start):	:	
B. Flat Creek:	:	
C. 402 Old Plains Highway:	:	
D. Alabama State Line:	:	
E. Troy (finish):	:	





### Directions to Quality Inn

Highway 231 @ US 29, Troy, AL 36081 - (334) 566-1150

328 mi – about 7 hours 29 mins

Checkpoints:

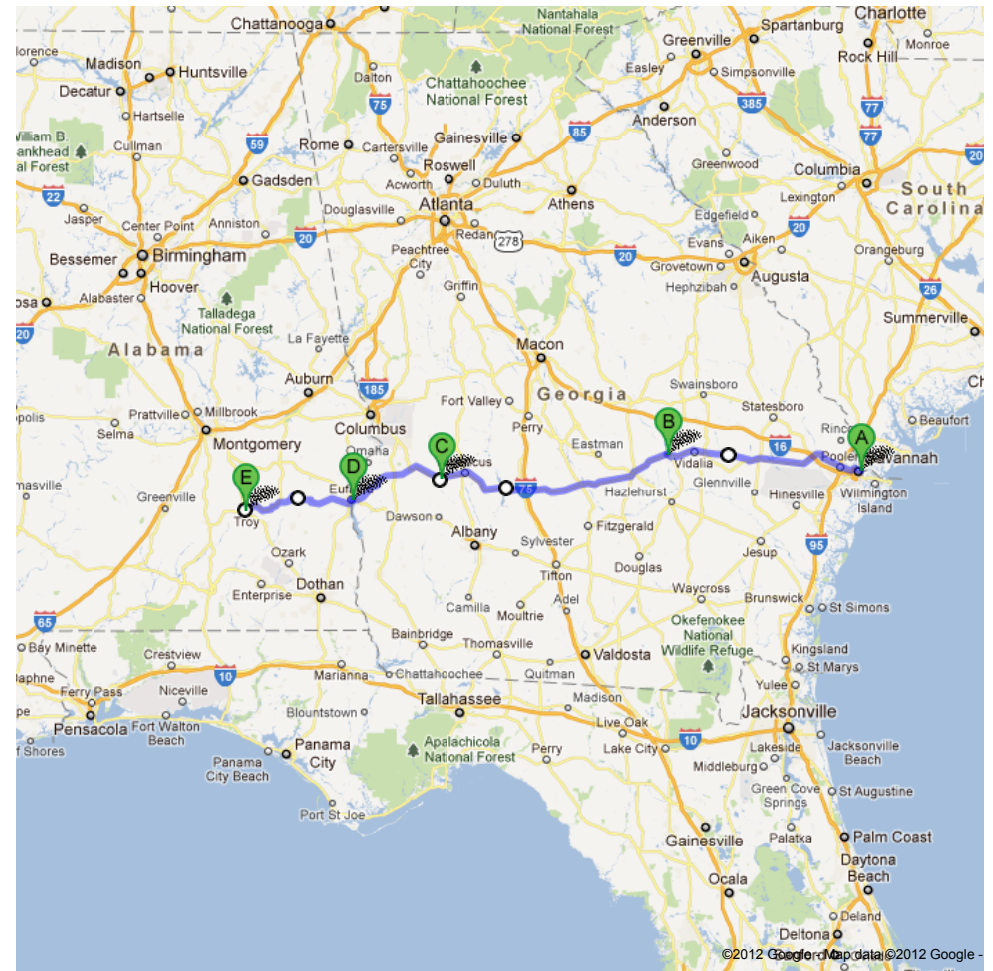
A. Savannah

B. Flat Creek, 98 miles 127 minutes

C. 402 Old Plains Highway, 118 miles 154 minutes

D. Alabama State Line, 50 miles 73 minutes

E. Troy, 62 miles 96 minutes







**A** W River St

- 1. Head **east** on **W River St** toward **E Upper Factors Walk** go 472 ft  
total 472 ft
-  2. Take the 1st right onto **E Upper Factors Walk** go 482 ft  
total 0.2 mi
-  3. Turn right onto **E Bay St** go 3.1 mi  
total 3.3 mi  
About 7 mins
-  4. Continue onto **US-80 W/Main St** go 19.9 mi  
Continue to follow US-80 W total 23.3 mi  
About 26 mins
-  5. Turn left onto **GA-30 W/US-280 W** go 33.4 mi  
total 56.7 mi  
About 41 mins
-  6. Turn right onto **GA-169 N** go 0.2 mi  
total 56.9 mi
-  7. Take the 2nd left onto **GA-292 W** go 21.1 mi  
total 77.9 mi  
About 27 mins
-  8. Turn left onto **S State St** go 0.1 mi  
total 78.0 mi  
About 1 min
-  9. Take the 2nd right onto **GA-30 W/US-280 W/W Liberty Ave** go 19.6 mi  
Continue to follow GA-30 W/US-280 W total 97.6 mi  
About 23 mins

Total: **97.6 mi** – about **2 hours 7 mins**

**B** GA-30 W/US-280 W

total 0.0 mi

-  10. Head **west** on **GA-30 W/US-280 W** toward **Co Rd 179** go 105 mi  
total 105 mi  
About 2 hours 14 mins
-  11. Turn left onto **S Martin Luther King Blvd** go 0.8 mi  
total 106 mi  
About 2 mins
-  12. Take the 2nd right onto **GA-27 W/GA-49 S/US-280 W** go 10.1 mi  
Continue to follow GA-27 W/US-280 W total 116 mi  
About 14 mins
-  13. Turn left onto **Old Plains Hwy** go 1.4 mi  
total 118 mi  
Destination will be on the right  
About 4 mins

Total: **118 mi** – about **2 hours 34 mins**

**C** 402 Old Plains Hwy, Plains, GA 31780

total 0.0 mi

- 14. Head **west** on **Old Plains Hwy** toward **Co Rd 61/Sumter Webster Co Line Rd** go 0.6 mi  
total 0.6 mi  
About 2 mins
- 15. Continue straight onto **Co Rd 61** go 2.3 mi  
total 3.0 mi  
About 9 mins
-  16. Turn left onto **GA-27 W/US-280 W** go 45.3 mi  
Continue to follow GA-27 W total 48.3 mi  
About 59 mins
-  17. Turn right onto **Middle St** go 0.7 mi  
total 49.0 mi  
About 1 min
- 18. Continue onto **Ernest Vandiver Causeway** go 1.8 mi













About 2 mins

total 50.8 mi

Total: **50.8 mi** – about **1 hour 13 mins**

**D** Ernest Vandiver Causeway

total 0.0 mi

- 19. Head **west** on **Barbour St** toward **Riverside Dr** go 0.7 mi  
total 0.7 mi  
About 1 min
-  20. Turn left onto **S Eufaula Ave** go 2.7 mi  
total 3.4 mi  
About 6 mins
-  21. Turn right onto **AL-30 W** go 18.6 mi  
total 22.1 mi  
About 26 mins
-  22. Turn right onto **Western Bypass** go 1.1 mi  
total 23.1 mi  
About 3 mins
-  23. Turn left onto **AL-239 N** go 9.0 mi  
total 32.1 mi  
About 14 mins
-  24. Turn left onto **Co Rd 27** go 0.9 mi  
total 33.0 mi  
About 2 mins
- 25. Continue onto **Co Rd 9** go 2.9 mi  
total 35.9 mi  
About 5 mins
-  26. Turn right onto **Co Rd 44** go 4.7 mi  
total 40.6 mi  
About 8 mins
-  27. Turn left onto **AL-15 S/US-29 S** go 9.3 mi  
total 49.9 mi  
About 11 mins
-  28. Turn right to stay on **AL-15 S/US-29 S** go 9.2 mi  
total 59.1 mi  
About 11 mins
-  29. Turn right onto **W Fairview Ave** go 0.2 mi  
total 59.2 mi
-  30. Take the 2nd right onto **Orion St** go 1.4 mi  
total 60.7 mi  
About 4 mins
-  31. Turn left onto **Monticello Dr** go 0.2 mi  
total 60.9 mi  
About 2 mins
-  32. Turn left onto **AL-53 S/US-231 S** go 0.9 mi  
total 61.8 mi  
Destination will be on the right  
About 2 mins

Total: **61.8 mi** – about **1 hour 36 mins**

**E** Quality Inn

Highway 231 @ US 29, Troy, AL 36081 - (334) 566-1150

These directions are for planning purposes only. You may find that construction projects, traffic, weather, or other events may cause conditions to differ from the map results, and you should plan your route accordingly. You must obey all signs or notices regarding your route.

Map data ©2012 Google

Directions weren't right? Please find your route on [maps.google.com](http://maps.google.com) and click "Report a problem" at the bottom left.